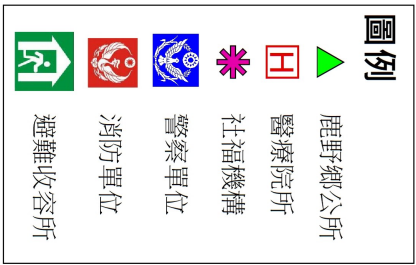

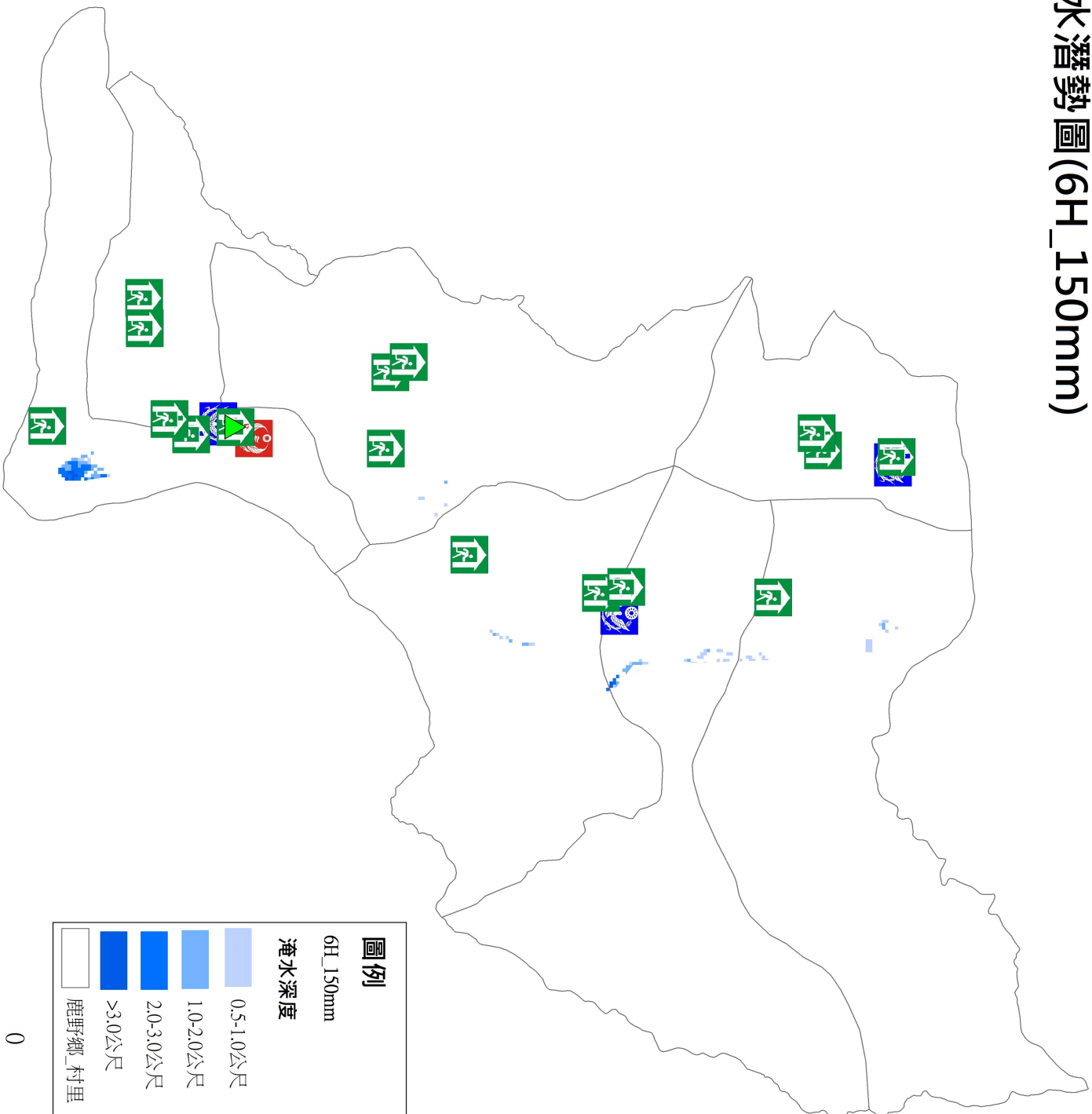


鹿野鄉山崩與地滑地質敏感區



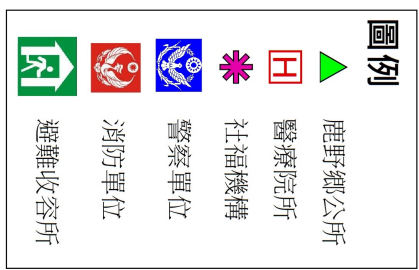
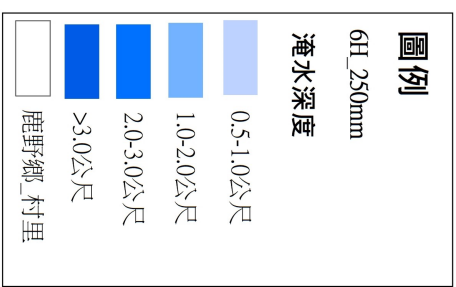
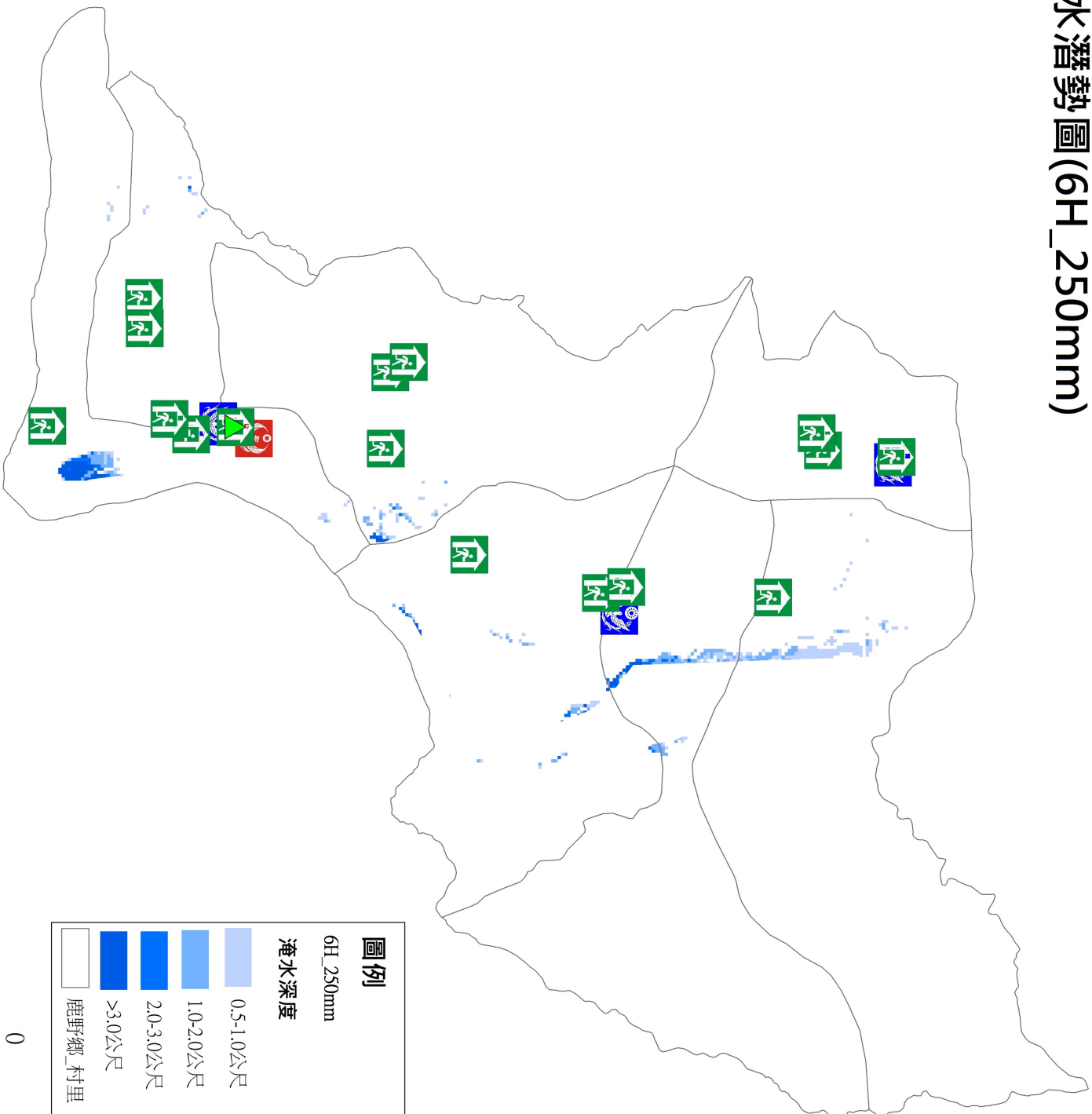


鹿野鄉淹水潛勢圖(6H_150mm)





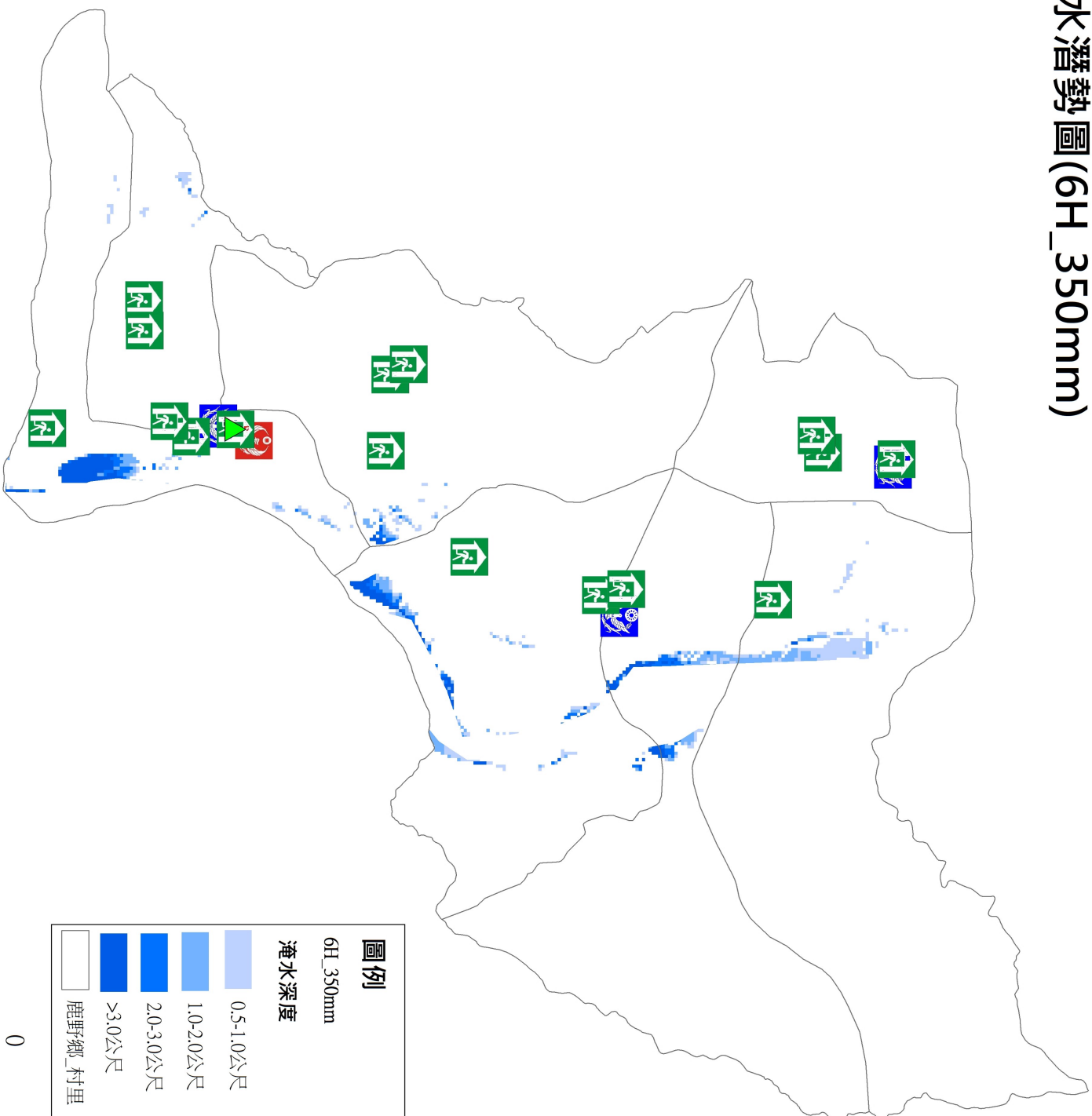


鹿野鄉淹水潛勢圖(6H_250mm)



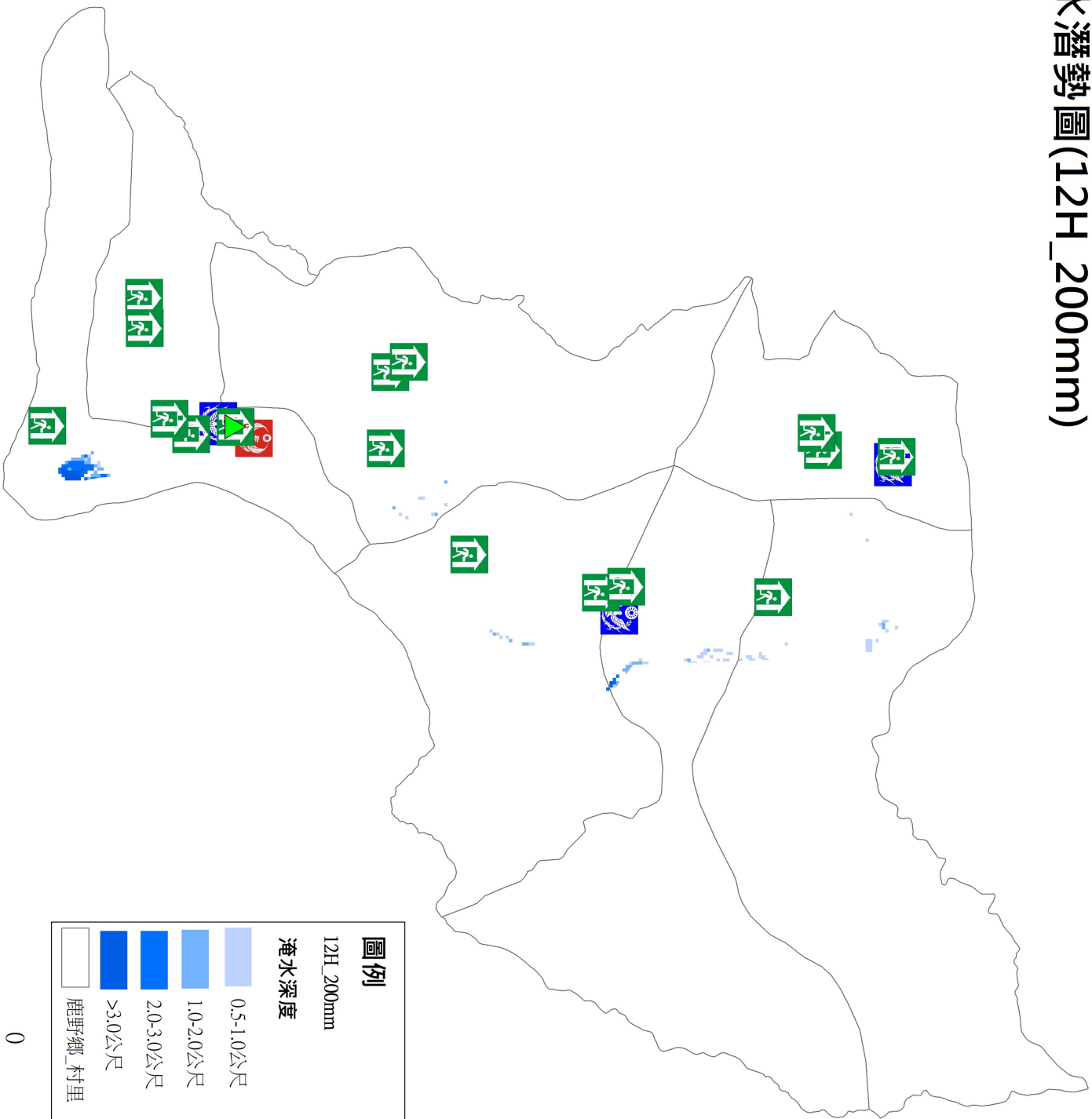


鹿野鄉淹水潛勢圖(6H_350mm)





鹿野鄉淹水潛勢圖(12H_200mm)



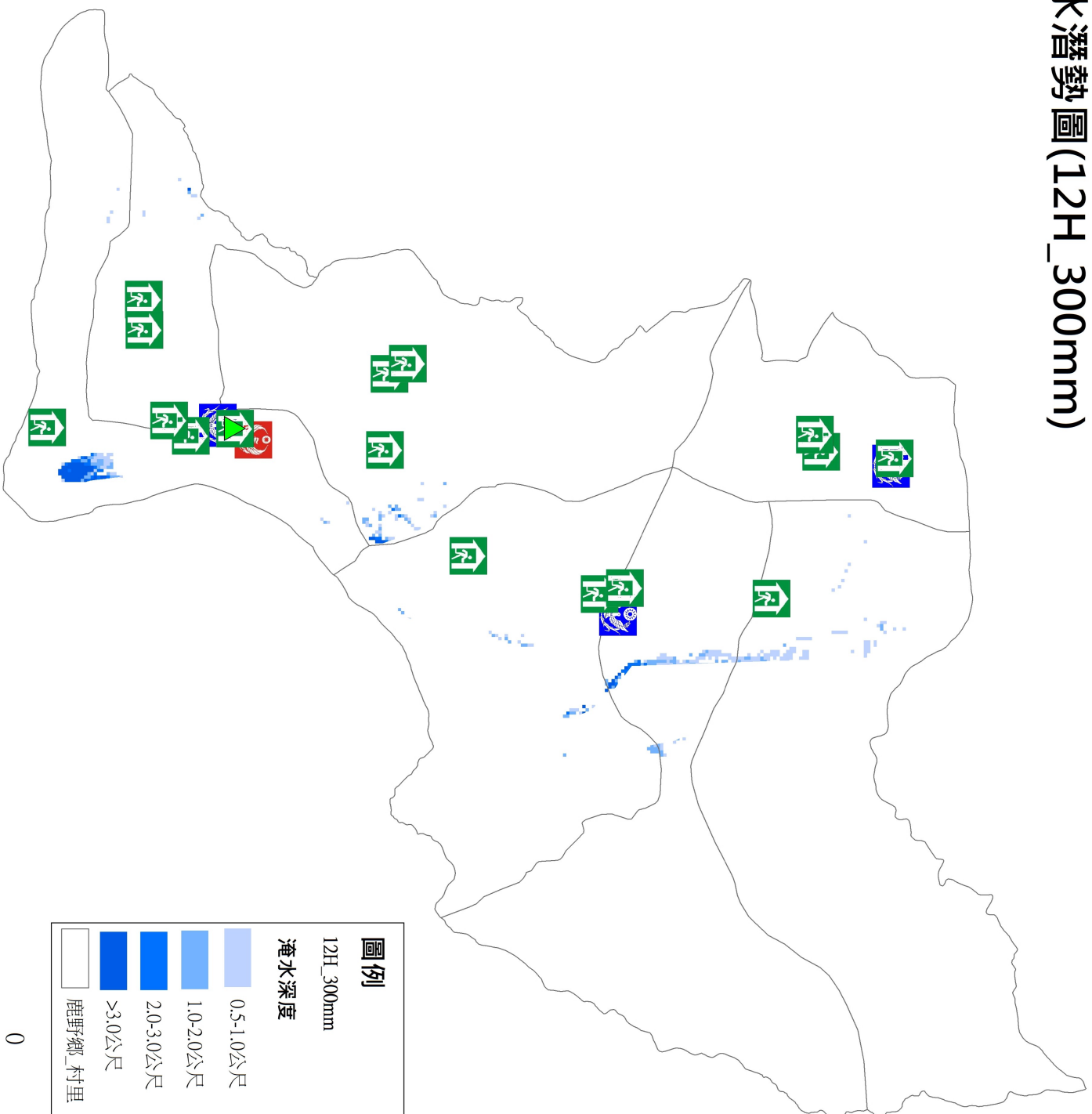
圖例	
12H_200mm	淹水深度
	0.5-1.0公尺
	1.0-2.0公尺
	2.0-3.0公尺
	>3.0公尺
	鹿野鄉_村里

圖例	
	鹿野鄉公所
	醫療院所
	社福機構
	警察單位
	消防單位
	避難收容所





鹿野鄉淹水潛勢圖(12H_300mm)





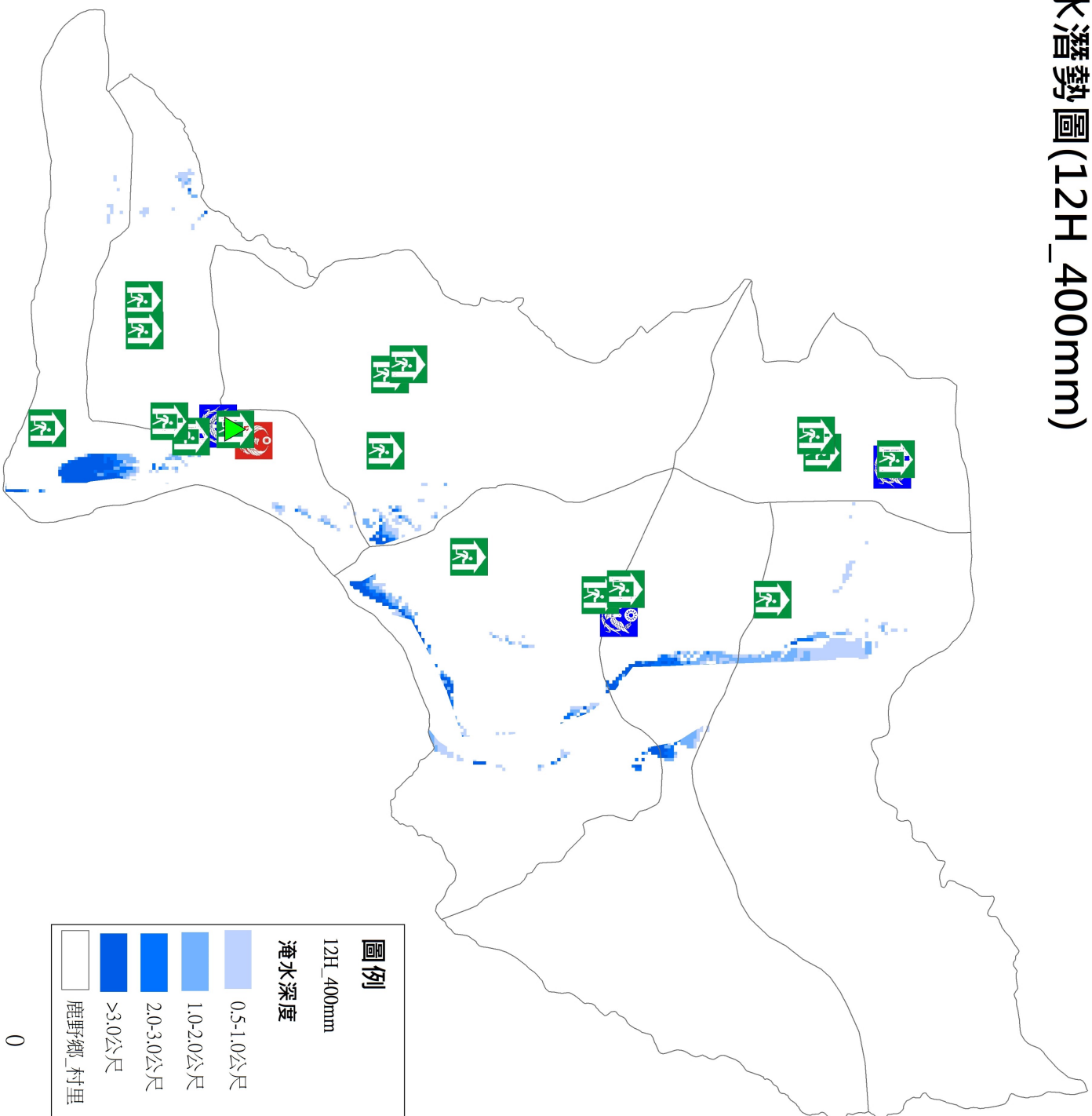
圖例	
12H_300mm	淹水深度
	0.5-1.0公尺
	1.0-2.0公尺
	2.0-3.0公尺
	>3.0公尺
	鹿野鄉_村里

圖例	
	鹿野鄉公所
	醫療院所
	社福機構
	警察單位
	消防單位
	避難收容所



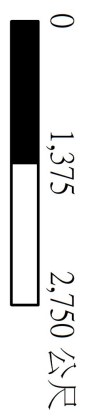

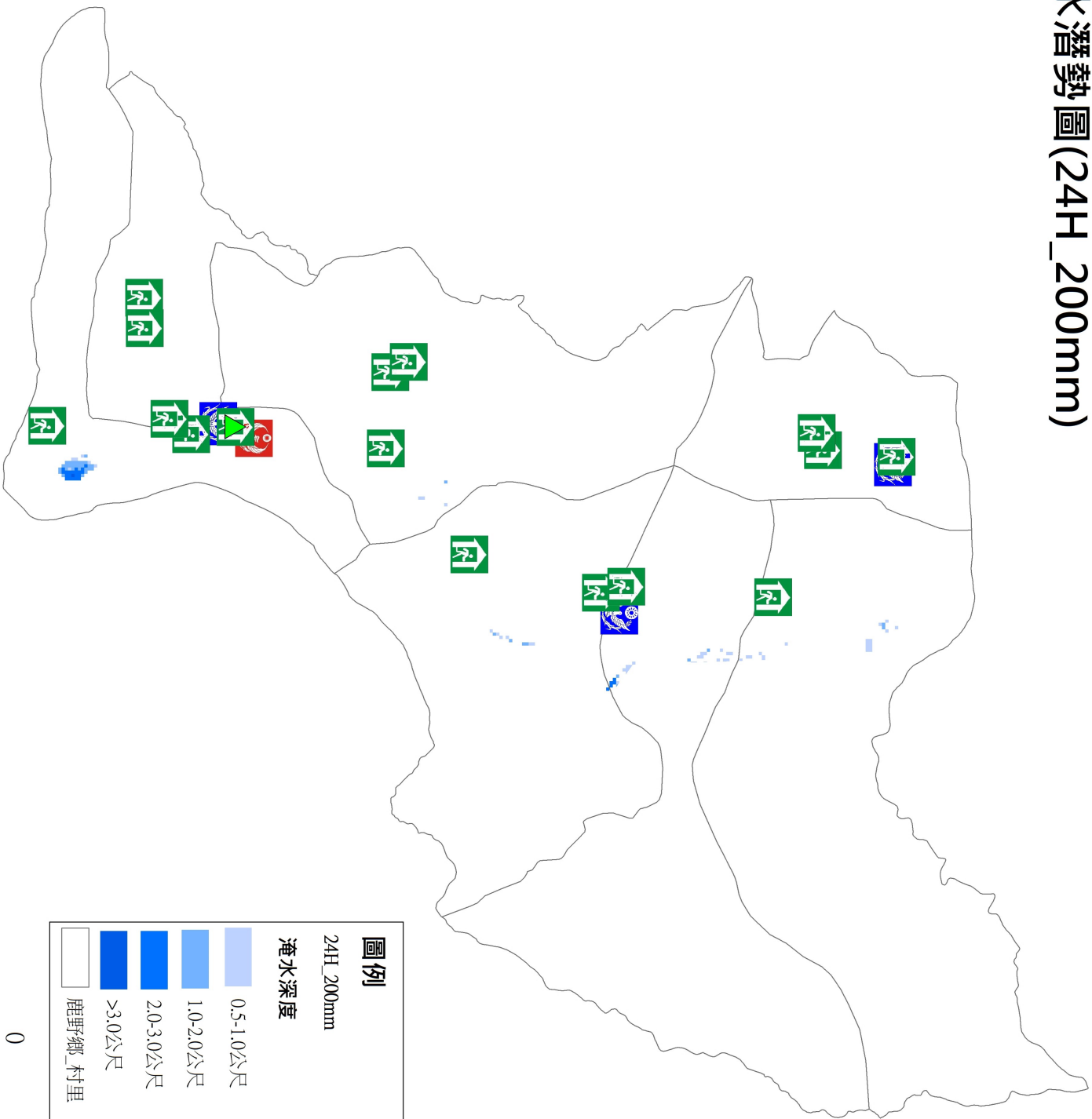


鹿野鄉淹水潛勢圖(12H_400mm)




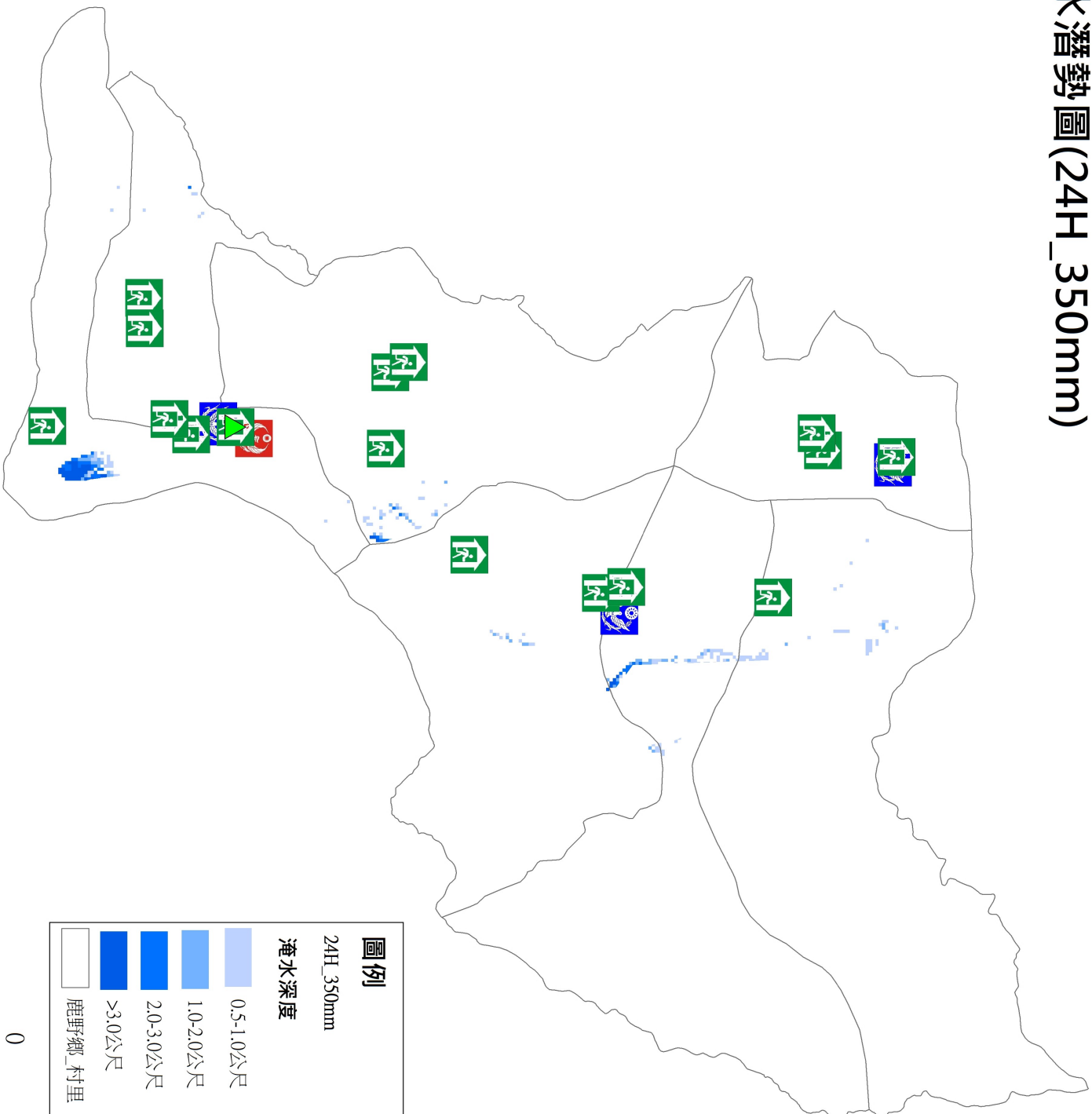


鹿野鄉淹水潛勢圖(24H_200mm)



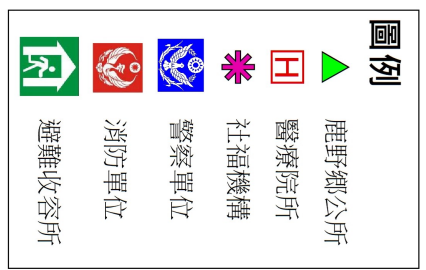

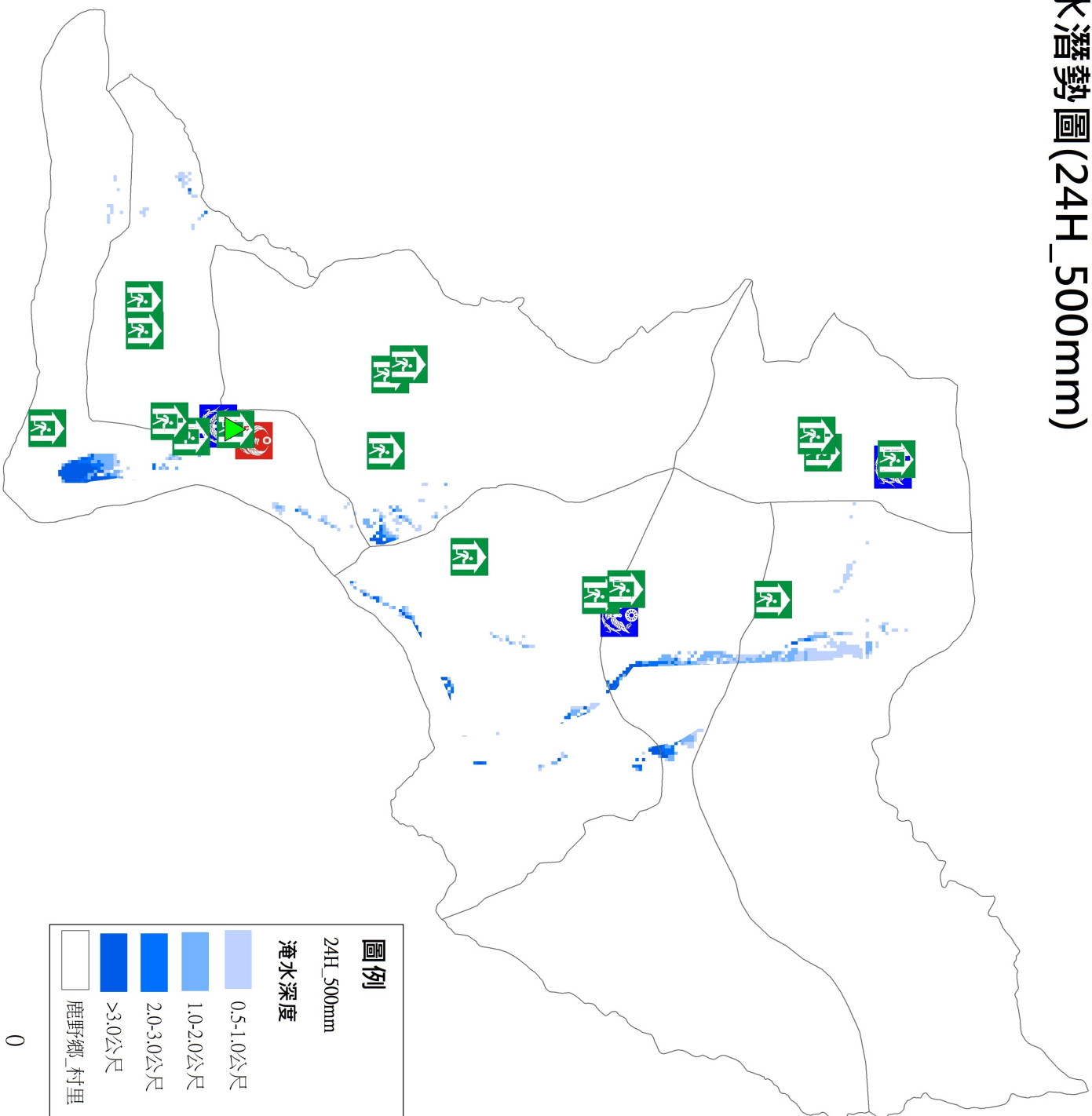


鹿野鄉淹水潛勢圖(24H_350mm)





鹿野鄉淹水潛勢圖(24H_500mm)





鹿野鄉淹水潛勢圖(24H_650mm)

